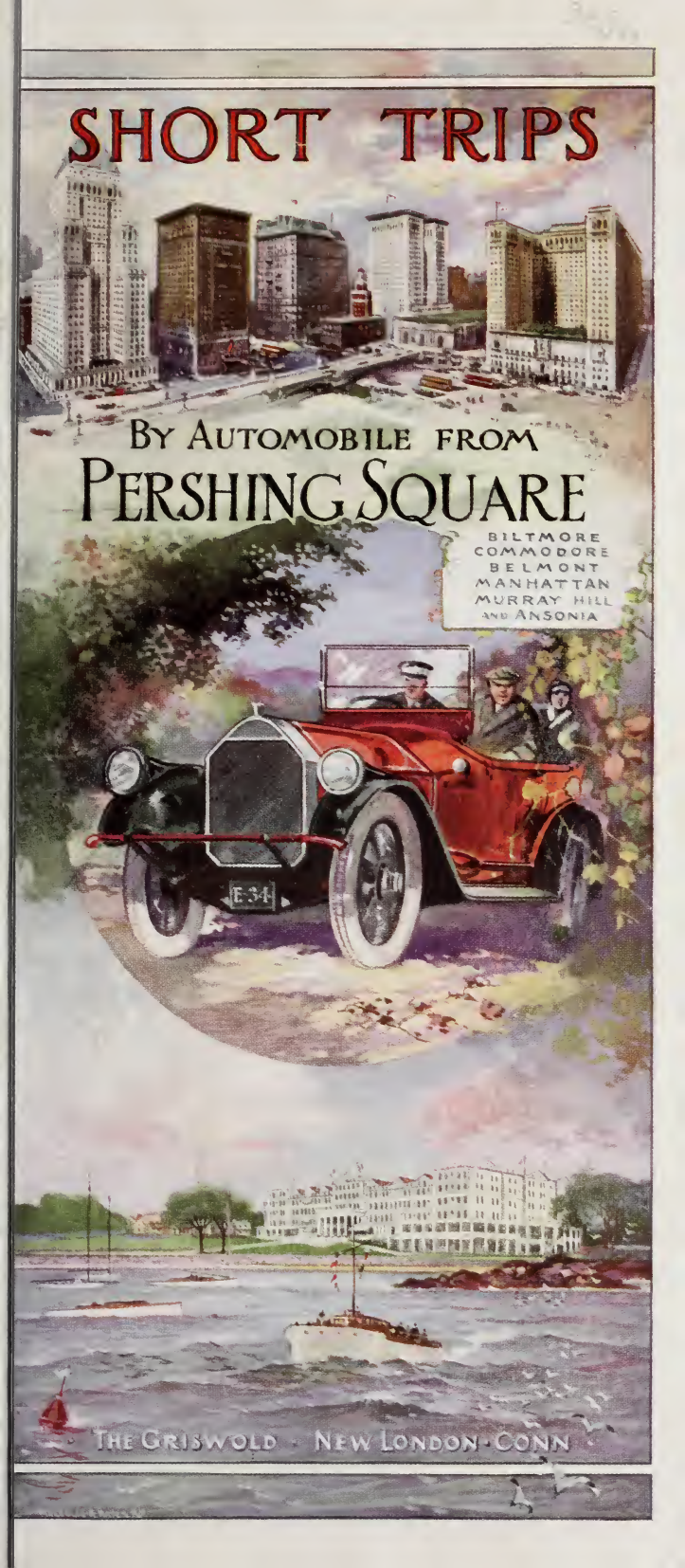
SHORT TRIPS
BY AUTOMOBILE FROM
PERSHING SQUARE
BILTMORE
COMMODORE
BELMONT
MANHATTAN
MURRAY HILL
AND ANSONIA
E 34
THE GRISWOLD · NEW LONDON · CONN

Avery Architectural and Fine Arts Library
Gift of Seymour B. Durst Old York Library

Short Trips
BY AUTOMOBILE
From Pershing Square
NEW YORK CITY

Trip No. 1
Manhattan

Trip No. 2
Manhattan

Trip No. 3
Bear Mountain

Trip No. 4
West Point

Trip No. 5
New York Watershed

Trip No. 6
Suburban New Jersey

Trip No. 7
Morristown, N. J.

Trip No. 8
Coney Island

Trip No. 9
Staten Island

Trip No. 10
Westchester County

Trip No. 11
Ridgefield and Biltmore Country Club

Trip No. 12
Long Island and Beaches

Trip No. 13
Patchogue and Port Jefferson

Trip No. 14
Atlantic City

Trip No. 15
The Griswold, New London

Trip No. 16
South Shore, Long Island

Trip No. 17
North Shore, Long Island

Copyrighted, 1919
The Terminal Associates
JOHN McE. BOWMAN, President

Short Trips by Automobile FROM PERSHING SQUARE

TRIP NUMBER ONE

A Short Afternoon Run of Twenty-five Miles Through the New York City Park System—Riverside Drive, with Its Beautiful Vistas, Handsome Monuments, Great Apartment Houses and Tree-shaded Stretches, Offers One of the Grandest Boulevards in the World.

From Pershing Square north on Fifth Avenue, entering Central Park at 59th Street, thence along the East Drive to the extreme north end of the park, winding around into the West Drive, which is followed to 72d Street, where a right turn is made and followed to Riverside Drive, then north on the Drive to the end, entering Broadway at Dyckman Street. Broadway is then followed to Van Cortlandt Park, where a right turn is made into 242d Street, winding through the park into Mosholu Parkway, which runs east to the Grand Concourse; thence south over Woodrow Wilson Boulevard and Mott Avenue, crossing the Harlem River on 138th Street Bridge and down Madison Avenue to 120th Street, where a right turn is made at Mount Morris Park, and Fifth Avenue followed south to 42d Street and Pershing Square.

A comprehensive tour of New York's parks and drives, passing many of the city's most noted beauty spots.

■ ■ ■

TRIP NUMBER TWO

A Short Run of Thirty Miles Through New York City and the Park System, Including the Bronx Zoo.

From Pershing Square run north on Fifth Avenue to 120th Street; turn right, run one block and turn left on Madison Avenue. Cross 138th Street Bridge and turn left into Mott Avenue, which becomes the Grand Concourse, and follow to the end. Turn right into Mosholu Parkway; wind around through Botanical Gardens, thence west on Fordham Road, south on University Avenue, crossing the Washington Bridge to St. Nicholas Avenue; then south to 110th Street, entering Central Park on East Drive, turning on Fifth Avenue to 42d Street and Pershing Square.

On this trip are viewed many of the clubs, Central Park, Metropolitan Museum of Art, Cleopatra's Needle, the Borough of the Bronx, Botanical Garden, Bronx Zoo, the bridges of the Harlem River and other interesting points.

HUDSON RIVER
EAST RIVER
HARLEM RIVER
Riverside Drive
Broadway
Amsterdam Ave
St Nicholas Ave
Fifth Ave
Madison Ave
Grand Boulevard and Concourse
or Wilson Blvd.
University Ave
Jerome Ave
Webster Ave
Third Ave
White Plains Road
Eleventh Ave
Tenth Ave
Ninth Ave
Eighth Ave
Seventh Ave
Sixth Ave
Fifth Ave
Madison Ave
Park Ave
Lexington Ave
Third Ave
Second Ave
First Ave
West End Ave
Columbus Ave
Central Park West
Manhattan Ave
Lenox Ave
Mott Ave
St Anns Ave
Jerome Park Reservoir
Woodlawn Cemetery
Van Cortlandt Park
Scale of Feet:
0 1 2 3 4 5 6 thousand
ONE MILE
Copyright 1919
THE AUTOMOBILE CLUB of AMERICA
J.M.B.

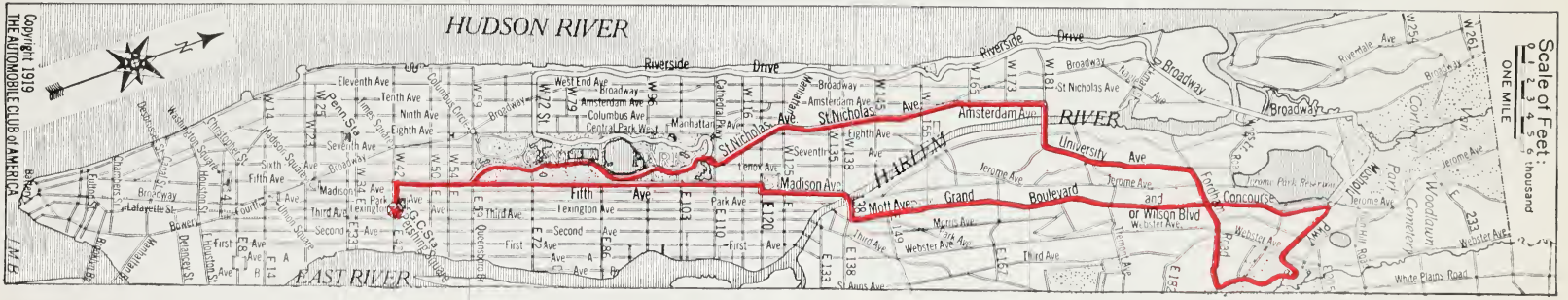
HUDSON RIVER
EAST RIVER
HARLEM RIVER
Riverside Drive
Broadway
Amsterdam Ave
St Nicholas Ave
Fifth Ave
Madison Ave
Grand Boulevard and Concourse
or Wilson Blvd.
University Ave
Jerome Ave
Webster Ave
Third Ave
White Plains Road
Eleventh Ave
Tenth Ave
Ninth Ave
Eighth Ave
Seventh Ave
Sixth Ave
Fifth Ave
Madison Ave
Park Ave
Lexington Ave
Third Ave
Second Ave
First Ave
West End Ave
Columbus Ave
Central Park West
Manhattan Ave
Lenox Ave
Mott Ave
St Anns Ave
Jerome Park Reservoir
Woodlawn Cemetery
Van Cortlandt Park
Scale of Feet:
0 1 2 3 4 5 6 thousand
ONE MILE
Copyright 1919
THE AUTOMOBILE CLUB of AMERICA
J.M.B.

TRIP NUMBER THREE

One Hundred Mile Run on the West Side of the Hudson River to Bear Mountain and Return—This Trip Replete with Majestic Views, Historic Associations and Beautiful Estates.

All good road and excellent scenery. From **Pershing Square** run west on 42d Street, turn right on Broadway and run north to Manhattan Avenue. Turn left to 130th Street Ferry. From ferry run to top of **Fort Lee Hill,** turn left and go through **Fort Lee** and **Leonia** to **Hackensack,** turn right into Main Street and left into Passaic Avenue, thence north through **Arcola, Hohokus, Allendale, Suffern, Sloatsburg** and **Tuxedo.** Just beyond the north gate to **Tuxedo Park** turn right on bridge over highway. Follow winding road to **Bear Mountain,** then south along the Hudson River through **Haverstraw** to **Congers.** At small white church turn left, follow main road around **Rockland Lake** to **Nyack,** then down through **Sparkill, Tappan, Closter** and **Tenafly** to **Englewood.** Turn left into Palisade Avenue, then over Dyckman Street Ferry to Broadway and back to 42d Street and **Pershing Square.**

This trip includes many of the beautiful towns in New Jersey and New York west of the Hudson River.

THE BILTMORE

43d to 44th Street, Vanderbilt and Madison Avenues

JOHN McE. BOWMAN, President

The social center of New York

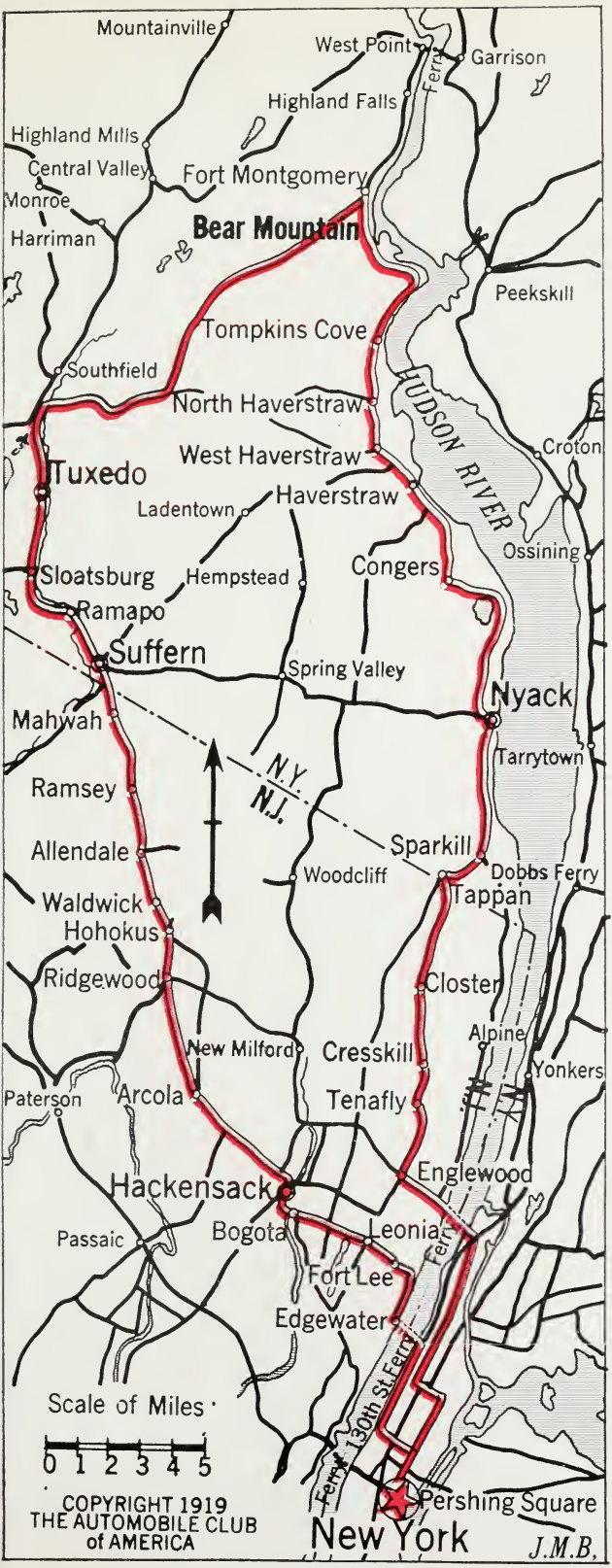
Mountainville
West Point
Ferry
Garrison
Highland Falls
Highland Mills
Central Valley
Fort Montgomery
Monroe
Harriman
Bear Mountain
Peekskill
Tompkins Cove
Southfield
HUDSON RIVER
North Haverstraw
West Haverstraw
Croton
Tuxedo
Haverstraw
Ladentown
Ossining
Sloatsburg
Hempstead
Congers
Ramapo
Suffern
Spring Valley
Nyack
Mahwah
Tarrytown
N.Y.
N.J.
Ramsey
Sparkill
Allendale
Woodcliff
Dobbs Ferry
Tappan
Waldwick
Hohokus
Ridgewood
Closter
Alpine
New Milford
Cresskill
Yonkers
Paterson
Arcola
Tenafly
Englewood
Hackensack
Passaic
Bogota
Leonia
Ferry
Fort Lee
Edgewater
Ferry
130th St. Ferry
Scale of Miles
0 1 2 3 4 5
COPYRIGHT 1919
THE AUTOMOBILE CLUB
of AMERICA
Pershing Square
New York
J.M.B.

TRIP NUMBER FOUR

From New York to West Point, One Hundred Miles, Including Both Sides of the Hudson River —West Point, America's Most Famous Military Academy, Is Open to Visitors—The Views of the Hudson Are Sublime.

From Pershing Square west on 42d Street to Broadway, then north on Broadway through **Yonkers, Hastings, Dobbs Ferry, Tarrytown, Ossining, Croton** and **Peekskill** to **Garrison,** where a ferry is crossed to **West Point,** then down through **Highland Falls, Bear Mountain, Haverstraw** to **Congers.** At white church turn left and follow main road around **Rockland Lake,** through **Nyack, Sparkill, Tappan** and **Tenafly** to **Englewood.** Turn left into Palisade Avenue, then across the Dyckman Street Ferry to Broadway, thence south to 42d Street and Pershing Square.

This trip replete with memories of Colonial and Revolutionary days, and the scenes of many of Washington Irving's tales. The trip down over the Palisades on the New Jersey side will be long remembered. Many high-class motor inns abound.

THE COMMODORE

42d Street, Facing Pershing Square, and Adjoining the Grand Central Terminal

GEORGE W. SWEENEY, Managing Director

Two thousand rooms with baths. Newest and most distinctive of all hotels.

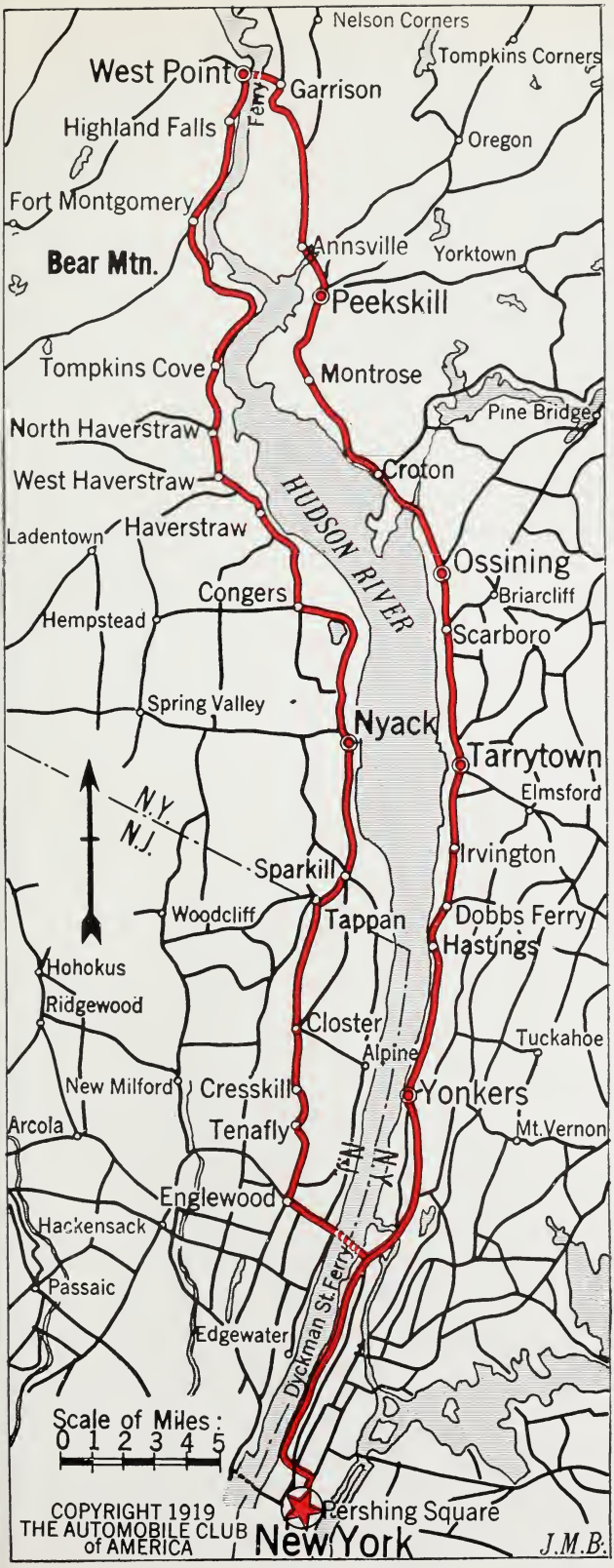

COPYRIGHT 1919
THE AUTOMOBILE CLUB
of AMERICA

TRIP NUMBER FIVE

One Hundred and Thirty-five Mile Run Through New York's Famous Watershed District—The Sylvan Scenes Along This Route Are Restful and Pleasing—Lake Succeeds Lake and Many Famous Motor Inns and Resort Hotels Are Passed.

From Pershing Square north on Fifth Avenue, across the 138th Street Bridge, thence north on Mott Avenue, which becomes the Woodrow Wilson Boulevard. At end of Boulevard a sharp left turn is made up on to Jerome Avenue and continue north into Central Avenue, which is followed to Main Street, **White Plains.** Then North Broadway out of **White Plains,** passing Kensico Reservoir to **Armonk,** then on through **Bedford, Goldens Bridge, Purdy** and **Croton Falls** to **Brewster,** where a sharp turn west is made skirting numerous small bodies of water to **Carmel,** then south around beautiful Lake Mahopac and along the Amawalk Reservoir through **Amawalk** and **Yorktown Heights,** crossing Croton Lake at Pine Bridge, thence down through **Briarcliff** and over the Sawmill River Road through **East View, Elmsford, Ardsley, Dobbs Ferry** and **Yonkers;** returning over Broadway to 42d Street and Pershing Square.

One of the most pleasing of suburban drives, over beautiful roads and through historic and storied villages.

THE BELMONT
42d Street at Pershing Square
JAMES WOODS, Managing Director
Quiet, unobtrusive luxury combined with the highest degree of comfort and convenience.

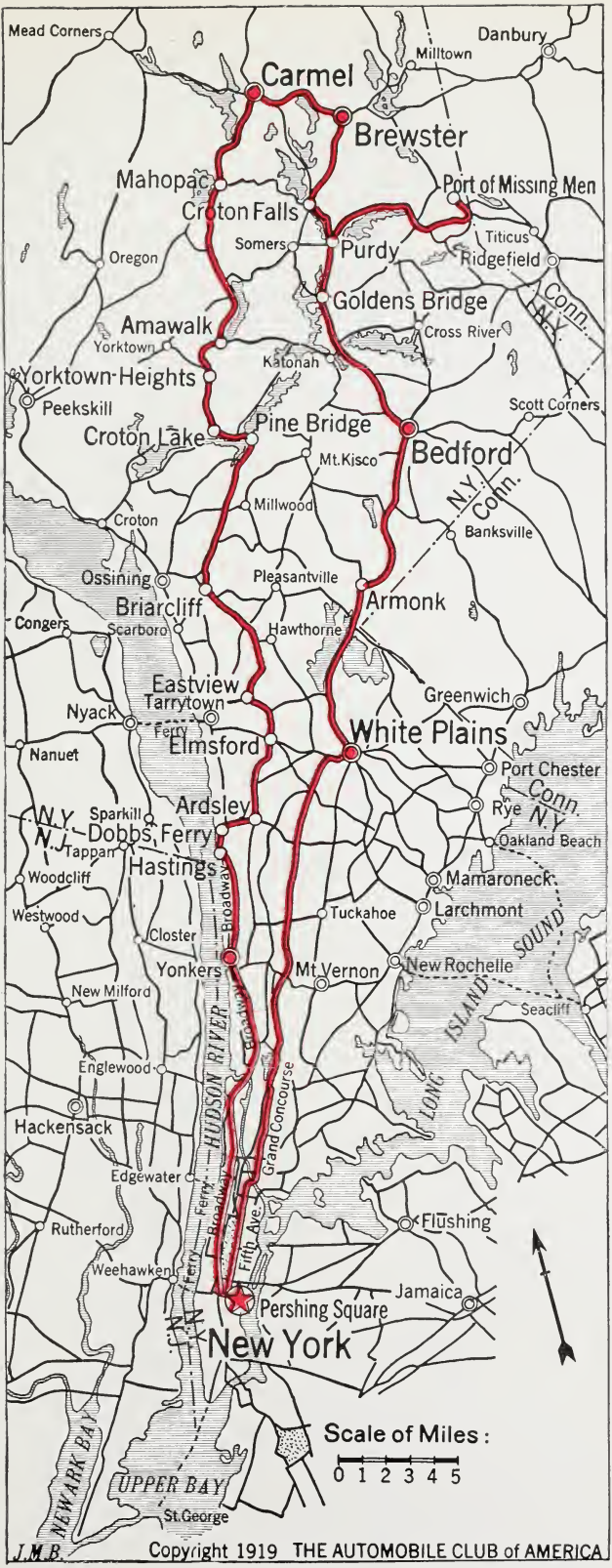
Mead Corners
Danbury
Milltown
Carmel
Brewster
Mahopac
Port of Missing Men
Croton Falls
Somers
Purdy
Titicus
Ridgefield
Oregon
Goldens Bridge
Conn.
N.Y.
Amawalk
Yorktown
Cross River
Katonah
Yorktown Heights
Peekskill
Scott Corners
Croton Lake
Pine Bridge
Bedford
Mt.Kisco
N.Y.
Conn.
Millwood
Croton
Banksville
Ossining
Pleasantville
Briarcliff
Armonk
Congers
Scarboro
Hawthorne
Eastview
Greenwich
Nyack
Tarrytown
Ferry
White Plains
Elmsford
Nanuet
Port Chester
Conn.
N.Y.
Rye
Sparkill
Ardsley
N.Y.
Dobbs Ferry
Oakland Beach
Tappan
Hastings
Woodcliff
Mamaroneck
Westwood
Tuckahoe
Larchmont
Closter
Broadway
SOUND
Yonkers
Mt.Vernon
New Rochelle
New Milford
ISLAND
Seacliff
HUDSON RIVER
Eastern
Englewood
LONG
Grand Concourse
Hackensack
Edgewater
Ferry
Broadway
Flushing
Rutherford
Fifth Ave.
Weehawken
Ferry
Jamaica
Pershing Square
New York
Scale of Miles:
0 1 2 3 4 5
NEWARK BAY
UPPER BAY
St.George
J.M.B.
Copyright 1919 THE AUTOMOBILE CLUB of AMERICA

TRIP NUMBER SIX

A Short Run of Fifty Miles Through Some of New Jersey's Prettiest Towns—This Route Leads Through Some of the Popular Suburban Residential Villages of New Jersey and the Great Silk-manufacturing City of Paterson—The U. S. Naval Rifle Range Is of Interest.

From Pershing Square across the 42d Street Ferry to **Weehawken,** then down the Hudson County Boulevard to Newark Avenue. Turn west and follow the Belleville Pike, crossing the Hackensack River into **Belleville,** then follow John Street through **Montclair** to **Caldwell.** Just beyond a right turn is made passing within a short distance of the United States Naval Rifle Range. Then through **Singac** and the Totowa Valley to **Paterson,** turn right into West Street, then into Main Street and a left turn into Market Street, which becomes Essex Street, and followed to **Hackensack,** where a left turn is made into Main Street. First street beyond Passaic Avenue turn right and follow main road into Teaneck Road. At **Teaneck** turn right and run through **Englewood** into Palisade Avenue, crossing the Dyckman Street Ferry. After leaving ferry a sharp turn is made into Riverside Drive, followed to 72d Street and then down Broadway to 42d Street and Pershing Square.

▪ ▪ ▪

TRIP NUMBER SEVEN

An Eighty Mile Run Through New Jersey—A Beautiful Ride Through the Hill Towns of Morristown, Mountain View, Etc.

From Pershing Square go west on 42d Street, cross ferry to **Weehawken,** then down the Hudson County Boulevard to the Plank Road running through **Newark** via Broad Street, Clinton Street and Springfield Avenue to **Springfield,** then on through **Chatham** and **Madison** to **Morristown.** From **Morristown** take Speedwell Avenue to **Morris Plains** and through **Parsippany** to **Boonton.** From there on the road skirts the shore of the Morris Canal through **Towaco,** Lincoln Park and **Mountain View** into **Paterson,** thence through West Main and Market Streets, which becomes Essex Street, and is continued on through **Hackensack** to **Englewood,** crossing the Dyckman Street Ferry and down Riverside Drive and Broadway to 42d Street and Pershing Square.

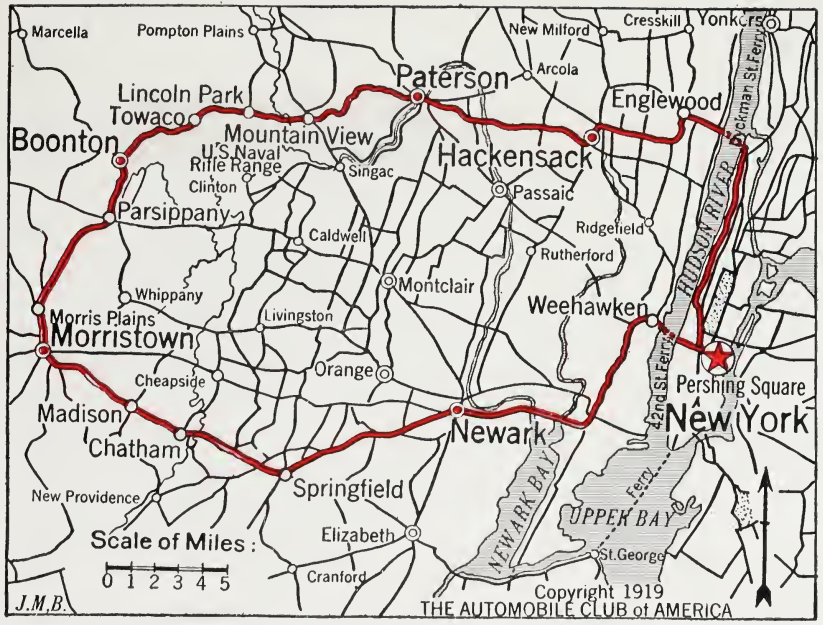
Marcella
Pompton Plains
New Milford
Cresskill
Yonkers
Paterson
Arcola
Lincoln Park
Towaco
Boonton
Mountain View
U.S.Naval
Rifle Range
Clinton
Singac
Hackensack
Englewood
Dyckman St.Ferry
Passaic
Parsippany
Caldwell
Ridgefield
Rutherford
Montclair
Whippany
Morris Plains
Morristown
Livingston
Weehawken
HUDSON RIVER
Orange
Cheapside
Pershing Square
42nd St.Ferry
Madison
Chatham
Newark
New York
New Providence
Springfield
NEWARK BAY
UPPER BAY
Ferry
Scale of Miles :
0 1 2 3 4 5
Elizabeth
St.George
Cranford
J.M.B.
Copyright 1919
THE AUTOMOBILE CLUB of AMERICA

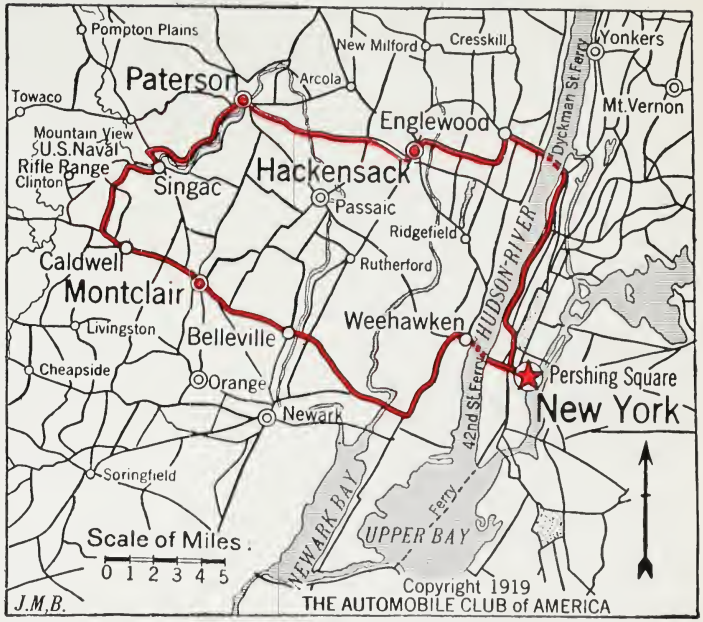
Pompton Plains
New Milford
Cresskill
Yonkers
Paterson
Arcola
Towaco
Mt.Vernon
Mountain View
U.S.Naval
Rifle Range
Clinton
Singac
Hackensack
Englewood
Dyckman St.Ferry
Passaic
Ridgefield
Caldwell
Rutherford
Montclair
HUDSON RIVER
Livingston
Belleville
Weehawken
Cheapside
Orange
Pershing Square
42nd St.Ferry
Newark
New York
Springfield
NEWARK BAY
UPPER BAY
Ferry
Scale of Miles :
0 1 2 3 4 5
J.M.B.
Copyright 1919
THE AUTOMOBILE CLUB of AMERICA

TRIP NUMBER EIGHT

Thirty-five Mile Run to Coney Island and Return—New York's Playground, Where the Scenic Thriller and the Transient Mermaid Vie with the "Hot Dog" for Popularity.

From Pershing Square south on Fifth Avenue. At Washington Square turn left into Fourth Street, turn right into Lafayette Street, cross Manhattan Bridge into Flatbush Avenue. Bear right through the Plaza into Prospect Park West, turn left into 15th Street, jog right and left at Hamilton Parkway into Ocean Parkway. Straight on to **Coney Island,** which is 15 miles from **New York.** Return by going west on Surf Avenue, turn right into Harway Avenue, then on through Cropsey Avenue and 92d Street, turn left into Fort Hamilton Parkway and follow the Shore Road along the Narrows into Fourth Avenue. Turn left into Atlantic Avenue and right into Clinton Street, straight on across Brooklyn Bridge, turn right into Lafayette, left into Fourth Street. At Washington Square turn right into Fifth Avenue to Pershing Square.

Crossing two great bridges of the East River, passing through the Borough of Brooklyn, by beautiful Prospect Park with its sylvan beauties and great memorial arches, to the world's greatest playground.

HOTEL MANHATTAN
42d Street at Madison Avenue
PAUL B. BODEN, Managing Director
Famous for its hospitality and beautiful decorations.

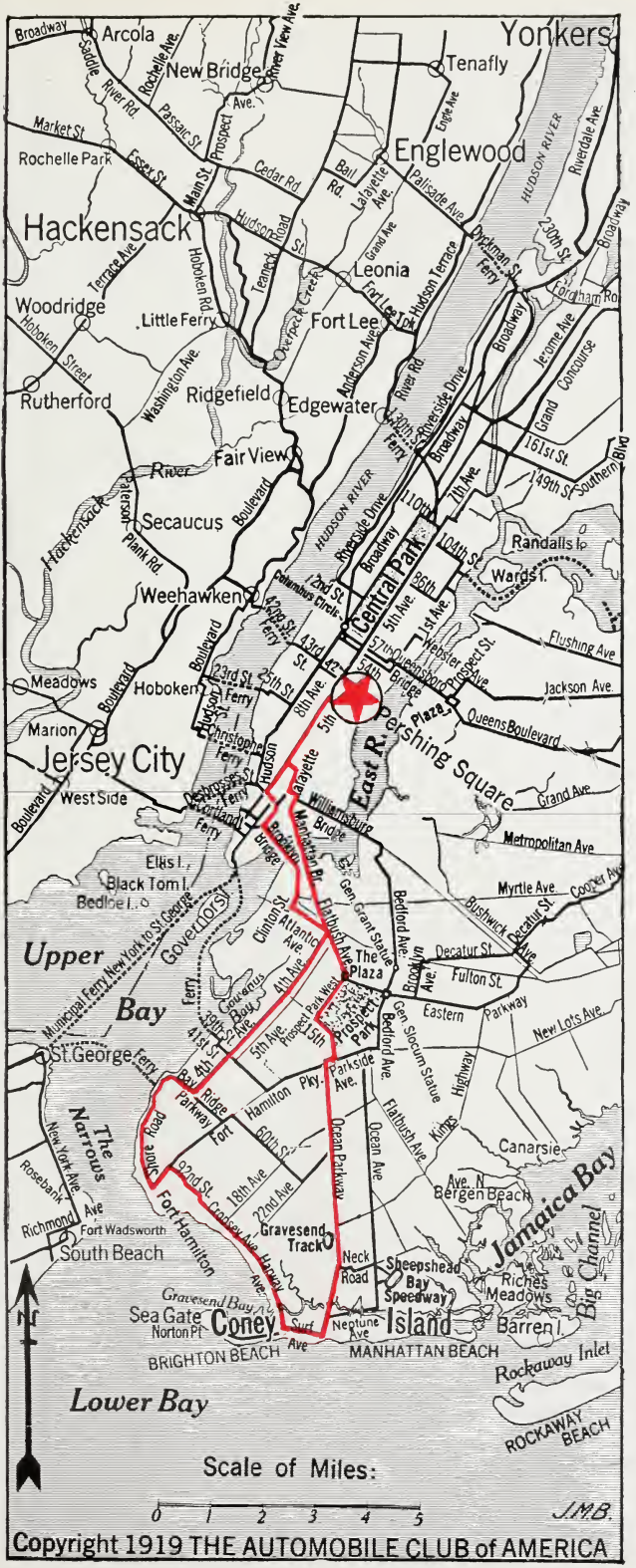

Copyright 1919 THE AUTOMOBILE CLUB of AMERICA

TRIP NUMBER NINE

A Sixty Mile Run Across Staten Island to Perth Amboy, Returning via Elizabeth and Newark, with a Delightful Sail from the Battery to St. George, Across New York Bay on the Municipal Ferry, Passing the Statue of Liberty and Ellis Island.

From Pershing Square go south on Fifth Avenue to Washington Square, turn left into Fourth Street, right into Broadway and then on to the Battery and ferry. Bear left out of ferry house at **St. George,** past Borough Hall on right, continue straight on to the Marine Hospital, turn right into Vanderbilt Avenue. Follow Vanderbilt Avenue into Richmond Road through **Concord, Dongan Hills** into the Amboy Road; continue through **New Dorp, Giffords** and **Princess Bay** to **Tottenville,** take ferry to **Perth Amboy.** From ferry straight on Smith Street, turn right into Amboy Avenue, which becomes Middlesex Avenue, and follow through **Woodbridge** into St. Georges Avenue, through **Rahway** into Rahway Avenue, **Elizabeth.** Frelinghuysen Avenue is followed from **Elizabeth** to **Newark** and the Newark Plank Road to the Hudson County Boulevard, then north on the boulevard to **Weehawken.** At small red church and cemetery turn right into Third Street, continue to 42d Street Ferry. From ferry follow 42d Street to Pershing Square.

MURRAY HILL HOTEL
Park Avenue at 41st Street and Pershing Square
JAMES WOODS, Managing Director
A quiet, homelike hotel of long-established reputation, convenient to the city's activities.

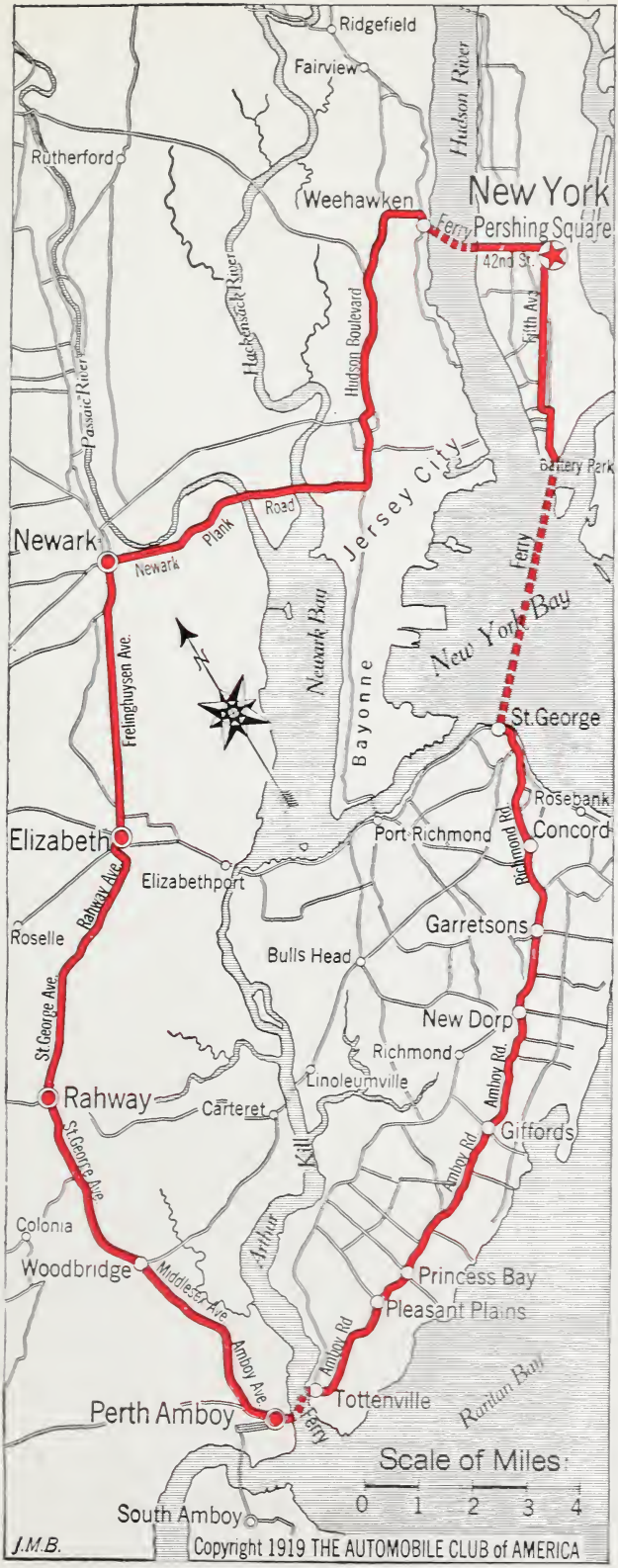
Ridgefield
Fairview
Hudson River
Rutherford
Weehawken
New York
Ferry
Pershing Square
42nd St.
Fifth Ave.
Hackensack River
Hudson Boulevard
Passaic River
Battery Park
Jersey City
Road
Plank
Newark
Newark
Ferry
New York Bay
Newark Bay
Bayonne
Freelinghuysen Ave.
St. George
Rosebank
Concord
Elizabeth
Port Richmond
Richmond Rd.
Elizabethport
Rahway Ave.
Roselle
Garretsons
Bulls Head
St. George Ave.
New Dorp
Richmond
Linoleumville
Amboy Rd.
Rahway
Carteret
Giffords
Kill
Amboy Rd.
St. George Ave.
Colonia
Arthur
Woodbridge
Middlesex Ave.
Princess Bay
Pleasant Plains
Amboy Ave.
Amboy Rd.
Tottenville
Perth Amboy
Ferry
Raritan Bay
Scale of Miles:
0 1 2 3 4
South Amboy
J.M.B.
Copyright 1919 THE AUTOMOBILE CLUB of AMERICA

TRIP NUMBER TEN

A Delightful Seventy-five Mile Run Through Westchester County Over the Boston Post Road Through New Rochelle, Mamaroneck and White Plains to Briarcliff; Returning via the Albany Post Road Through Tarrytown and Yonkers.

From Pershing Square north on Fifth Avenue. At 120th Street jog right and left into Madison Avenue, crossing the 138th Street Bridge and turn left into Mott Avenue, which becomes the Woodrow Wilson Boulevard, turn right into Fordham Road and continue straight on through Pelham Parkway and along the Shore Road to **New Rochelle,** then east on the Boston Post Road through **Larchmont** to **Mamaroneck.** From there on Mamaroneck Avenue is followed to **White Plains,** then through Main Street to the Tarrytown Road to **Elmsford.** Turn north into the Saw Mill River Road and follow the old Briarcliff Race Course through **East View** to **Briarcliff.** From **Briarcliff** return by running to **Scarboro,** then along Broadway through **Tarrytown** and **Dobbs Ferry,** following Warburton Avenue through **Hastings** to **Yonkers,** then down Riverdale Avenue into Broadway, then Riverside Drive to 72d Street, crossing Central Park to Fifth Avenue and back to Pershing Square.

THE ANSONIA
Broadway at 73d Street
EDWARD M. TIERNEY, Managing Director
Headquarters for several automobile associations. Offers high-class accommodations, from one room to complete housekeeping apartments of any size, amid beautiful surroundings.

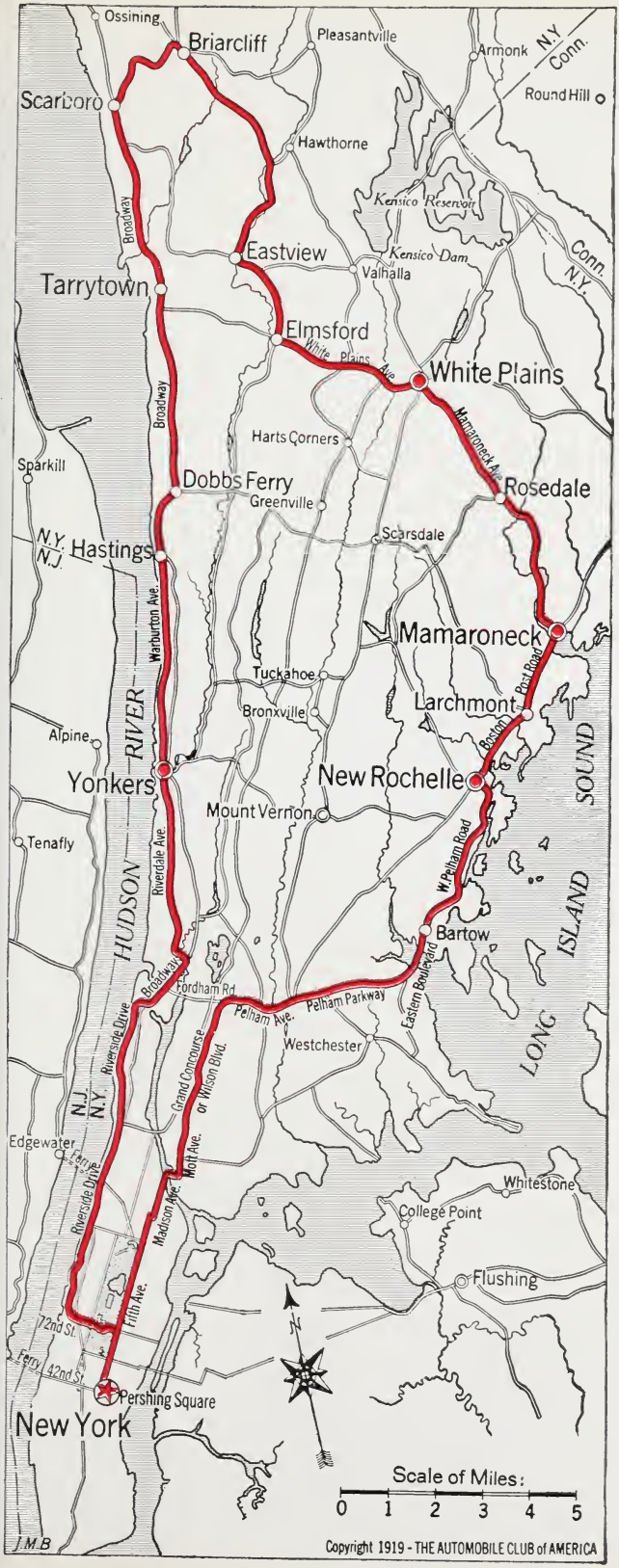
Ossining
Briarcliff
Pleasantville
Armonk
N.Y.
Conn.
Round Hill
Scarboro
Hawthorne
Kensico Reservoir
Broadway
Eastview
Kensico Dam
Valhalla
Conn.
N.Y.
Tarrytown
Elmsford
White Plains Ave.
White Plains
Broadway
Mamaroneck Ave.
Harts Corners
Sparkill
Dobbs Ferry
Greenville
Rosedale
N.Y.
N.J.
Hastings
Scarsdale
Warburton Ave.
Mamaroneck
Post Road
Tuckahoe
Bronxville
Larchmont
Boston
Alpine
RIVER
Yonkers
New Rochelle
SOUND
Mount Vernon
Tenafly
Riverdale Ave.
W. Pelham Road
HUDSON
Bartow
ISLAND
Broadway
Fordham Rd.
Pelham Ave.
Pelham Parkway
Eastern Boulevard
Westchester
LONG
Riverside Drive
Grand Concourse or Wilson Blvd.
N.J.
N.Y.
Edgewater
Ferry
Mott Ave.
Whitestone
Riverside Drive
Madison Ave.
College Point
Flushing
Fifth Ave.
72nd St.
Ferry
42nd St.
Pershing Square
New York
N
Scale of Miles:
0 1 2 3 4 5
J.M.B
Copyright 1919 - THE AUTOMOBILE CLUB of AMERICA

TRIP NUMBER ELEVEN

A Delightful Day's Run of 118 Miles Along the Boston Post Road and the Norwalk Valley to Ridgefield, Returning Through the Bedford Hills to the Biltmore Country Club, Which Is Located a Short Distance North of Rye.

From Pershing Square go north on Fifth Avenue to the end. Jog right and left into Madison Avenue. Across the 138th Street bridge and turn left into Mott Avenue, which becomes the Grand Concourse or Wilson Boulevard. Turn right into Fordham Road, which becomes Pelham Parkway, and the Shore Road followed to **New Rochelle.** From **New Rochelle** the Old Boston Post Road is followed through **Larchmont** and **Mamaroneck** to **Rye.** (For the Biltmore Country Club follow Purchase Street out of **Rye** to the Club.) Continue straight on along the Boston Post Road through **Port Chester,** across the Byram Bridge entering Connecticut. Straight on through **Greenwich** and **Mianus** to **Stamford.** Through Main Street in **Stamford** and continue through **Darien** and **Noroton** to **Norwalk,** which is entered on Wall Street, and a left turn is made into Main Street running due north along the Norwalk Valley through **South Wilton, Wilton, Cannon** and **Georgetown** to **Branchville.** Turn west and run to **Ridgefield,** which is called the prettiest town in New England, with a village street 200 feet wide with large towering elms and maples, and in full foliage, forms a perfect canopy over the road. From **Ridgefield** the tour runs southwest through **South Salem** to **Cross River,** entering a pretty section of the Water Shed District, then south through **Bedford** and **Armonk** to the extreme north end of **Kensico Lake.** From there on Purchase Street is followed to the **Biltmore Country Club,** which is located just beyond Ophir Farm, the country home of the late Whitelaw Reid, and one mile west of **Port Chester** and **Rye.** From the Country Club run to **Rye** and return over the Boston Post Road, Fordham Road, the Grand Concourse and Fifth Avenue to Pershing Square.

■ ■ ■

THE BILTMORE COUNTRY CLUB

The Biltmore Country Club, now under construction, will be the most complete establishment of its kind in suburban New York. It consists of six hundred acres. A four hundred room clubhouse, with all the appointments of the finest resort and city hotels, now being erected. Golf courses, swimming pools and a private residence colony will be among the attractions.

JOHN McE. BOWMAN, President.

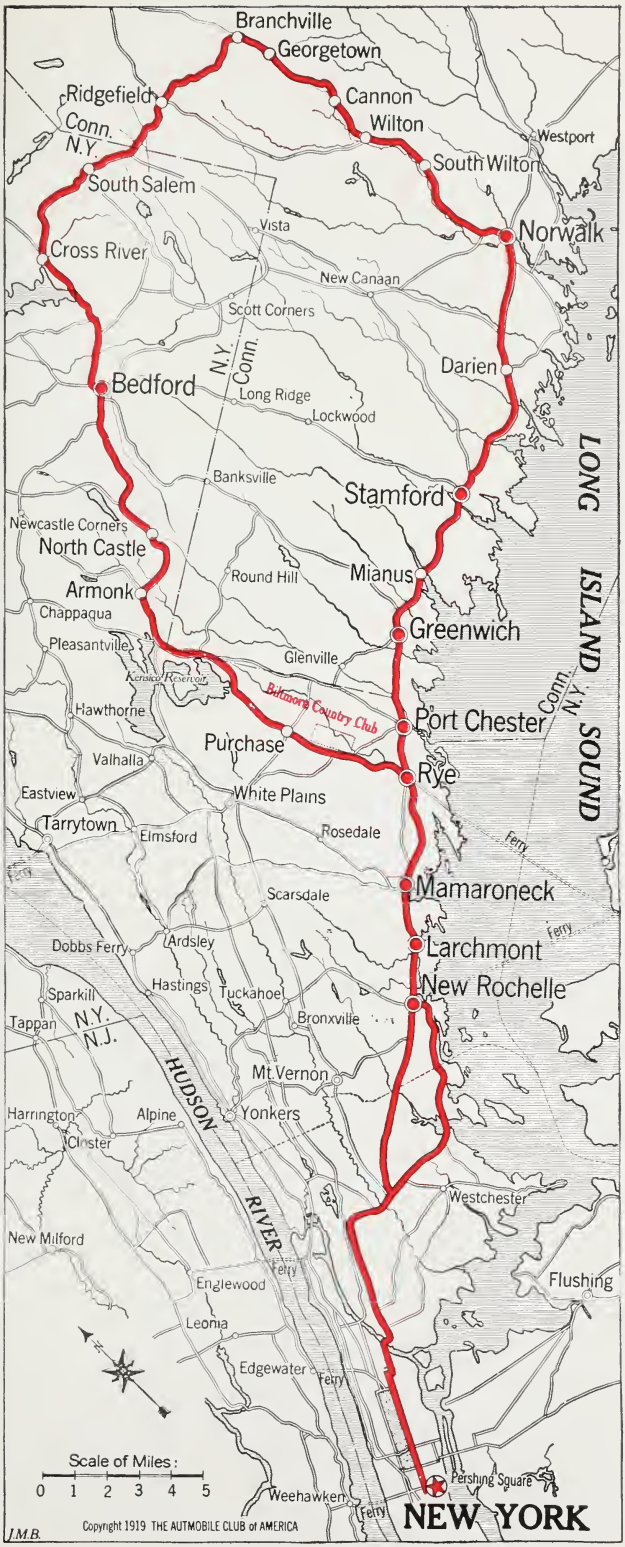
Branchville
Georgetown
Ridgefield
Cannon
Wilton
Conn.
N.Y.
Westport
South Wilton
South Salem
Vista
Norwalk
Cross River
New Canaan
Scott Corners
N.Y.
Conn.
Darien
Bedford
Long Ridge
Lockwood
LONG ISLAND SOUND
Banksville
Stamford
Newcastle Corners
North Castle
Round Hill
Mianus
Armonk
Chappaqua
Greenwich
Pleasantville
Glenville
Kensico Reservoir
Hawthorne
Baltimore Country Club
Port Chester
Conn.
N.Y.
Purchase
Valhalla
Rye
Eastview
White Plains
Tarrytown
Elmsford
Rosedale
Ferry
Mamaroneck
Scarsdale
Ferry
Dobbs Ferry
Ardsley
Larchmont
Hastings
Tuckahoe
New Rochelle
Sparkill
Tappan
N.Y.
N.J.
Bronxville
HUDSON
Mt. Vernon
Harrington
Alpine
Yonkers
Closter
Westchester
RIVER
New Milford
Ferry
Flushing
Englewood
Leonia
Edgewater
Ferry
Scale of Miles:
0 1 2 3 4 5
Pershing Square
Weehawken
Ferry
NEW YORK
J.M.B.
Copyright 1919 THE AUTMOBILE CLUB of AMERICA

TRIP NUMBER TWELVE

A Short Trip on Long Island, Embracing North and South Shores, with Side Trips to Long Beach and Rockaway Beach.

From Pershing Square run north on Park Avenue to 57th Street, turn right to Second Avenue, left to 59th Street, cross Queensborough Bridge, turn left into Jackson Avenue, follow to Flushing, and continue through Bayside, Douglaston and Manhasset to Roslyn, 20 miles from New York. Turn right and run through Mineola, Garden City and Hempstead to Rockville Center. Connection here for Long Beach, 5 miles. One mile from Rockville Center is Lynbrook, where connection is made for Rockaway Beach, 8 miles. Return to New York over Merrick Road through Springfield, to the Peace Monument in Jamaica, then Hillside Avenue is followed to Queens Boulevard, returning over the Queensborough Bridge and down Park Avenue to Pershing Square. Total mileage, not including Rockaway Beach or Long Beach, 55 miles. Including both beaches, 81 miles.

■ ■ ■

TRIP NUMBER THIRTEEN

A Round Trip to Port Jefferson on the North Shore of Long Island, Crossing the Island to Patchogue and Return to the City by Way of the Merrick Road.

From Pershing Square run north on Park Avenue, turn right into 57th Street to Second Avenue, left to 59th Street and cross Queensborough Bridge. Follow Jackson Avenue and run through Flushing, Bayside, Manhasset, Roslyn, East Norwich, Cold Spring Harbor, Huntington, Centerport, Northport, Commack, Smithtown and Stony Brook to Port Jefferson, 62 miles.

From Port Jefferson to Patchogue, which is 14 miles, the route is directly across the island through Coram.

From Patchogue follow the Merrick Road through Bayport, Sayville, East Islip, Islip, Bayshore, Babylon, Amityville, Massapequa, Bellmore, Merrick, Freeport, Baldwin, Rockville Center, Lynbrook, Valley Stream and Springfield to the Peace Monument in Jamaica. Then Hillside Avenue is followed to the Queens Boulevard, returning over the Queensborough Bridge and down Park Avenue to Pershing Square. Distance from Patchogue 58 miles. Total distance for the round trip 134 miles.

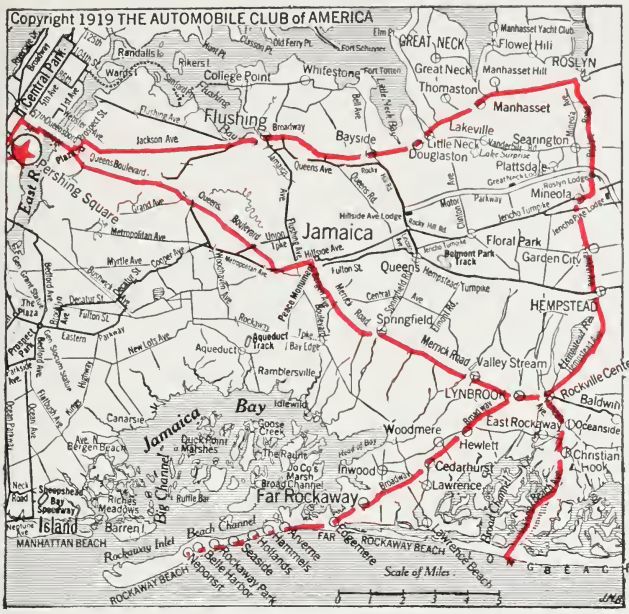
Copyright 1919 THE AUTOMOBILE CLUB of AMERICA
Central Park
East River
Pershing Square
Rendalls Is
Wards I
Rikers I
College Point
Whitestone
Fort Totten
Fort Schuyler
GREAT NECK
Great Neck
Thomaston
Manhasset Yacht Club
Flower Hill
ROSLYN
Manhasset Hill
Manhasset
Lakeville
Little Neck
Douglaston
Searington
Plattsdale
Flushing
Bayside
Jackson Ave.
Queens Boulevard
Jamaica
Queens
Floral Park
Garden City
Mineola
Belmont Park Track
HEMPSTEAD
Springfield
Valley Stream
Merrick Road
LYNBROOK
Rockville Center
Baldwin
Oceanside
East Rockaway
Christian Hook
Hewlett
Woodmere
Cedarhurst
Lawrence
Inwood
Far Rockaway
Aqueduct
Ramblersville
Idlewild
Bay
Canarsie
Jamaica
Duck Point Marshes
Rockaway Inlet
Beach Channel
Rockaway Park
Belle Harbor
Neponsit
Seaside
Holsinger
Arverne
Hammels
Edgemere
ROCKAWAY BEACH
Riverhead Beach
Barren I
MANHATTAN BEACH
Island
Scale of Miles
0 1 2 3 4 5
J.M.B.

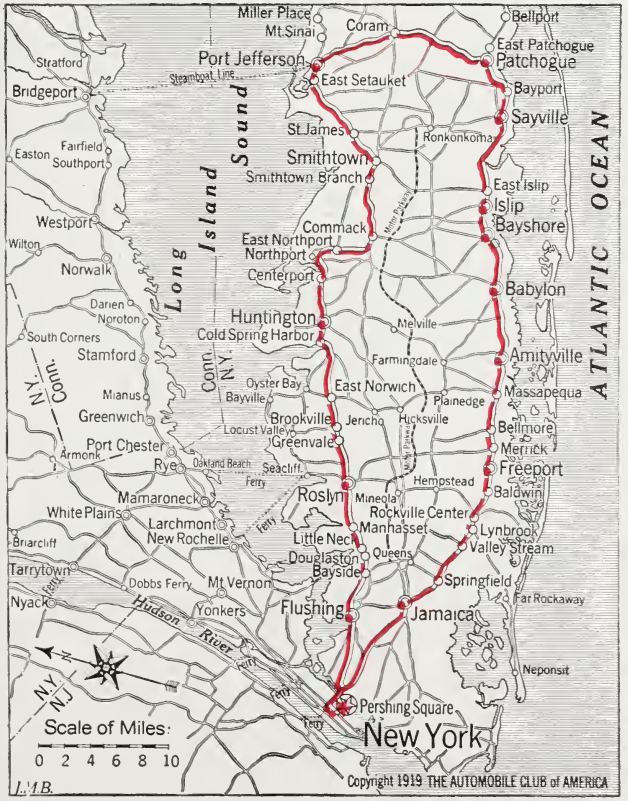
Miller Place
Mt Sinai
Coram
Bellport
East Patchogue
Patchogue
Bayport
Sayville
Port Jefferson
East Setauket
Stratford
Bridgeport
Steamboat Line
St James
Ronkonkoma
Smithtown
Smithtown Branch
Fairfield
Easton
Southport
Westport
Wilton
Norwalk
Long Island Sound
ATLANTIC OCEAN
East Islip
Islip
Bayshore
Commack
East Northport
Northport
Centerport
Babylon
Huntington
Cold Spring Harbor
Melville
Farmingdale
Amityville
Massapequa
Darien
Noroton
South Corners
Stamford
Conn.
N.Y.
Mianus
Greenwich
Oyster Bay
Bayville
East Norwich
Plainedge
Brookville
Jericho
Hicksville
Locust Valley
Greenvale
Bellmore
Merrick
Freeport
Baldwin
Port Chester
Armonk
Rye
Oakland Beach
Seacliff
Hempstead
Roslyn
Mineola
Rockville Center
Mamaroneck
White Plains
Larchmont
New Rochelle
Briarcliff
Little Neck
Manhasset
Lynbrook
Valley Stream
Douglaston
Queens
Bayside
Tarrytown
Dobbs Ferry
Mt Vernon
Springfield
Far Rockaway
Nyack
Yonkers
Flushing
Jamaica
Hudson River
Ferry
Neponsit
N.Y.
N.J.
Pershing Square
New York
Scale of Miles
0 2 4 6 8 10
J.M.B.
Copyright 1919 THE AUTOMOBILE CLUB of AMERICA

TRIP NUMBER FOURTEEN

To Atlantic City via Staten Island, Atlantic Highlands, the Ocean Boulevard Through Asbury Park to Toms River; Returning Through Lakewood, Freehold, Keyport, Elizabeth and Newark.

From Pershing Square run south on Fourth Avenue. Just beyond Union Square turn right into 14th Street. Run one block and turn left into Broadway which is followed to the Battery. Cross on the Municipal ferry to St. George, S. I. Bear left out of ferry house, pass Borough Hall on right and run south on Bay Street to the Marine Hospital, then follow Vanderbilt Avenue into Richmond Road, which becomes Amboy Road, and is followed through **New Dorp** and **Huguenot** to **Tottenville,** crossing by ferry to **Perth Amboy** and south through **South Amboy, Keyport** and along the Atlantic Highland Boulevard, thence south along the New Jersey coast through **Long Branch, Asbury Park** and **Spring Lake** to **Seaside Heights.** From there the tour runs inland, crossing a bridge to **Toms River,** again turning south running through a number of small villages to **Barnegat** and **Manahawken.** A side trip can be made from **Manahawken** to **Beach Haven.** From **Manahawken** continue through **Tuckerton, New Gretna, Port Republic** and **Absecon** to **Atlantic City,** which is about 145 miles from **New York City.**

The return is made by retracing to **Lakewood,** then run north through **Freehold, Keyport, South Amboy,** crossing the Raritan River into **Perth Amboy,** then follow Amboy Avenue and St. Georges Avenue through **Rahway** to **Elizabeth,** then Frelinghuysen Avenue to **Newark.** Then over the Plank Road to the Hudson County Boulevard, which is followed to Third Street and a right turn is made at a small red church and cemetery; returning over the Second Street Ferry through 42d Street to Pershing Square.

THE HOTEL GARAGE

323-333 East 44th Street, New York

Offers every convenience to the tourist in the city. The safety of his car is assured. An automobile takes him to and from his hotel without charge. Garage bills may be charged to his hotel account if desired.

CAREFUL CHAUFFEURS

The Hotel Garage has a staff of careful and competent chauffeurs who are thoroughly familiar with all the routes in this book and many others. Information as to all points of interest, the better motor inns, etc., will be gladly given.

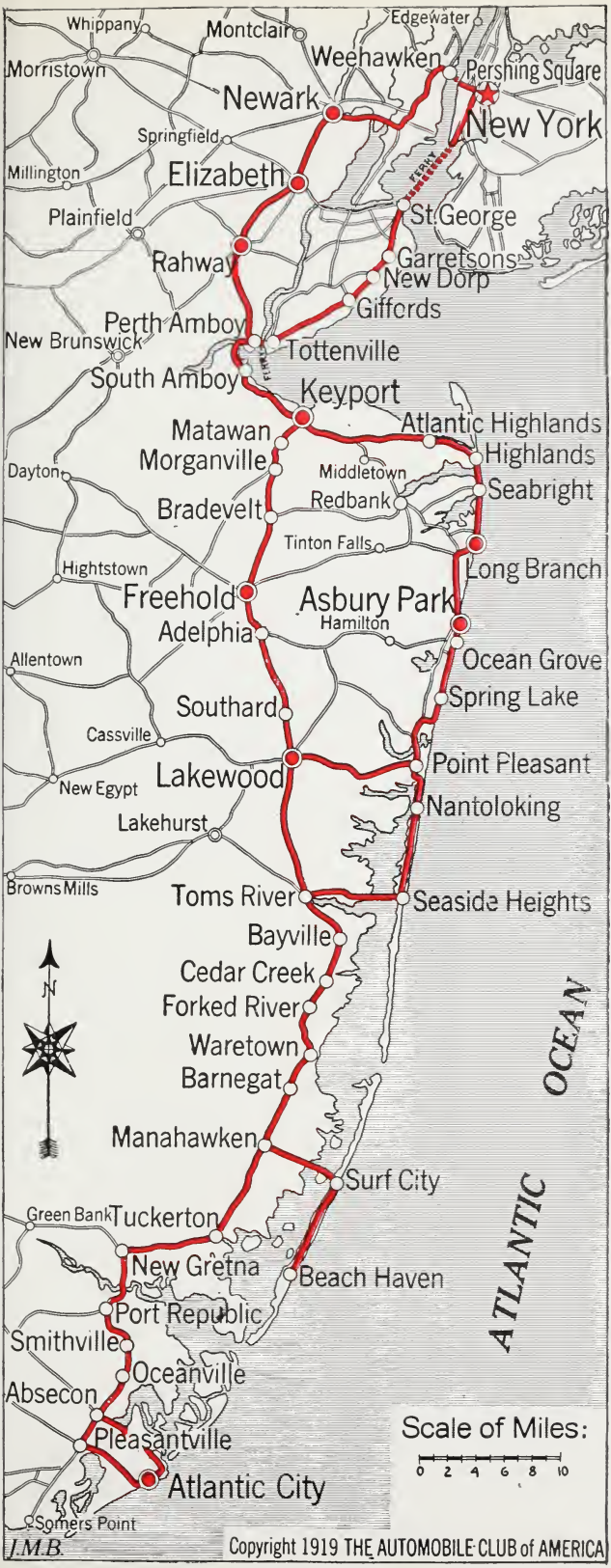
Whippany
Montclair
Edgewater
Morristown
Weehawken
Pershing Square
Newark
New York
Springfield
Millington
Elizabeth
FERRY
Plainfield
St. George
Rahway
Garretsons
New Dorp
Giffords
Perth Amboy
New Brunswick
Tottenville
South Amboy
FERRY
Keyport
Matawan
Atlantic Highlands
Morganville
Highlands
Dayton
Middletown
Seabright
Redbank
Bradevelt
Tinton Falls
Hightstown
Long Branch
Freehold
Asbury Park
Hamilton
Adelphia
Allentown
Ocean Grove
Spring Lake
Southard
Cassville
Point Pleasant
New Egypt
Lakewood
Nantoloking
Lakehurst
Browns Mills
Toms River
Seaside Heights
Bayville
Cedar Creek
Forked River
Waretown
Barnegat
N
OCEAN
Manahawken
Surf City
ATLANTIC
Green Bank
Tuckerton
New Gretna
Beach Haven
Port Republic
Smithville
Oceanville
Absecon
Pleasantville
Scale of Miles:
0 2 4 6 8 10
Atlantic City
Somers Point
J.M.B.
Copyright 1919 THE AUTOMOBILE CLUB of AMERICA

TRIP NUMBER FIFTEEN

Between New York and New London to the Hotel Griswold, Located at Eastern Point, and Considered the Finest Shore Resort in New England—The Tour Practically Follows the Boston Post Road All the Way.

From Pershing Square run north on Fifth Avenue, crossing the Harlem River at the 138th Street Bridge and continue north through Mott Avenue and the Wilson Parkway to Fordham Road, then over the Shore Road to **New Rochelle.** From there on the Boston Post Road is followed through:

Miles	
20	**Larchmont.**
21	**Mamaroneck.**
25	**Rye** (for the Biltmore Country Club follow Purchase Street out of **Rye** for 1 mile).
27	**Port Chester.**
30	**Greenwich.**
32	**Mianus.**
35	**Stamford.**
38	**Noroton.**
39	**Darien.**
44	**Norwalk.**
47	**Westport.**
51	**Southport.**
53	**Fairfield.**
58	**Bridgeport.**
61	**Stratford.**
65	**Milford.**
75	**New Haven.**
83	**Branford.**
92	**Guilford.**
97	**Madison.**
102	**Clinton.**
106	**Westbrook.**
110	**Saybrook.**
114	**Lyme.**
122	**East Lyme.**
129	**New London**—crossing the Thames River to Groton and down to **Eastern Point,** where is located the "Griswold Hotel."

■ ■ ■

GOLFING

The Griswold, Eastern Point, New London, Conn., extends the privileges of the Shenecossett Country Club to its guests. The grounds adjoin the hotel property, and have an eighteen-hole golf course under the direction of a professional.

The Belleview Hotel, at Belleair Heights, Florida, is known as "The Golfer's Southern Paradise." It offers two exceptional eighteen-hole courses.

The Biltmore Country Club, near Rye, N. Y., is now laying out what will be the finest grounds around the city.

JOHN McE. BOWMAN, President

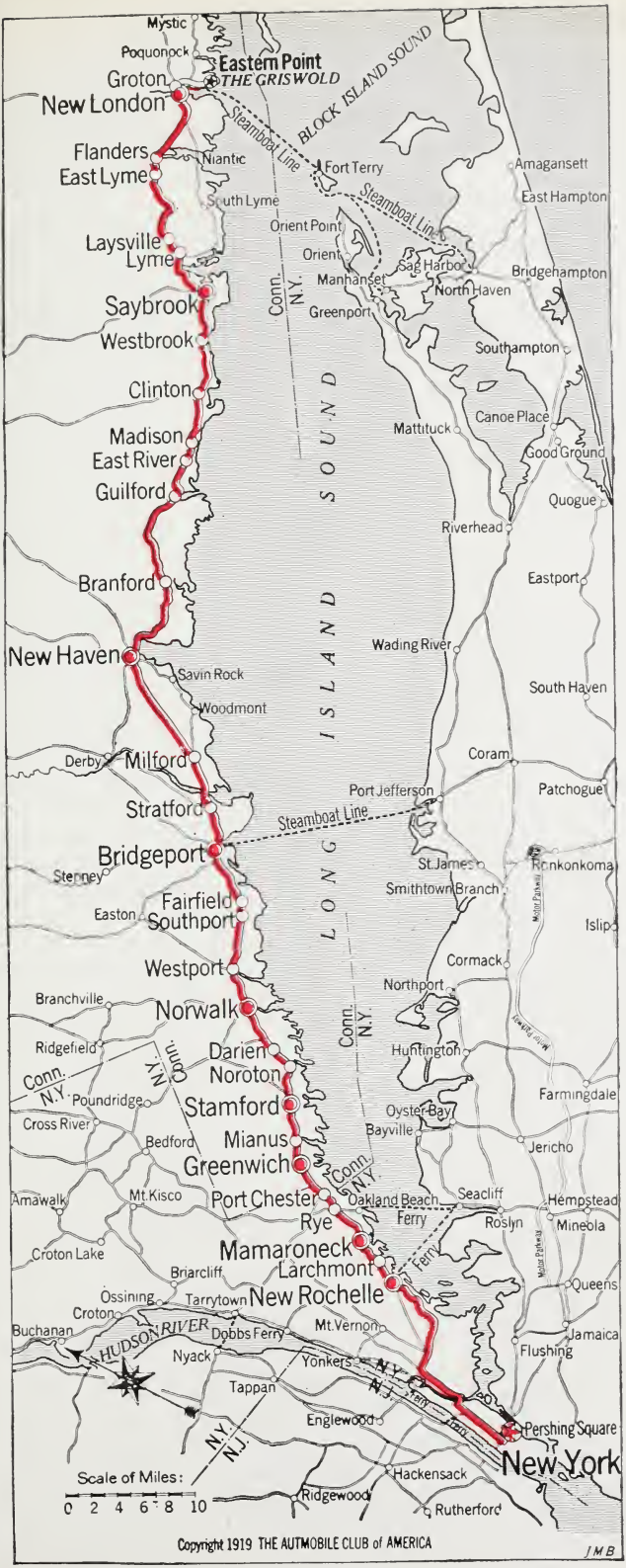
Mystic
Poquonock
Eastern Point
THE GRISWOLD
Groton
New London
BLOCK ISLAND SOUND
Steamboat Line
Flanders
Niantic
Fort Terry
Amagansett
East Lyme
South Lyme
Steamboat Line
East Hampton
Orient Point
Laysville
Lyme
Orient
Sag Harbor
Bridgehampton
Manhanset
North Haven
Conn.
N.Y.
Saybrook
Greenport
Westbrook
Southampton
Clinton
Canoe Place
Mattituck
Madison
East River
Good Ground
Guilford
Quogue
Riverhead
LONG ISLAND SOUND
Branford
Eastport
Wading River
New Haven
Savin Rock
South Haven
Woodmont
Coram
Derby
Milford
Port Jefferson
Patchogue
Stratford
Steamboat Line
Bridgeport
St. James
Ronkonkoma
Sterney
Smithtown Branch
Fairfield
Easton
Southport
Islip
Westport
Cormack
Northport
Branchville
Norwalk
Conn.
N.Y.
Huntington
Ridgefield
Darien
Noroton
Conn.
N.Y.
Conn.
N.Y.
Farmingdale
Poundridge
Stamford
Oyster Bay
Cross River
Bayville
Bedford
Mianus
Jericho
Greenwich
Conn.
N.Y.
Amawalk
Mt. Kisco
Port Chester
Oakland Beach
Seacliff
Hempstead
Rye
Ferry
Roslyn
Mineola
Croton Lake
Mamaroneck
Ferry
Briarcliff
Larchmont
Queens
Ossining
Tarrytown
New Rochelle
Croton
Buchanan
HUDSON RIVER
Dobbs Ferry
Mt. Vernon
Jamaica
Nyack
Yonkers
Flushing
N.Y.
N.J.
Tappan
Englewood
Pershing Square
N.Y.
N.J.
New York
Scale of Miles:
0 2 4 6 8 10
Hackensack
Ridgewood
Rutherford
Copyright 1919 THE AUTMOBILE CLUB of AMERICA
JMB

TRIP NUMBER SIXTEEN

From New York to Greenport via the South Shore of Long Island with a Connection by Boat to New London and Eastern Point, and the "Griswold Hotel."

From Pershing Square cross the Queensborough Bridge and follow the Queens Boulevard to Hillside Avenue to the Peace Monument in **Jamaica.** From there the Merrick Road and the South Shore is followed through:

Miles	
15	**Springfield.**
18	**Valley Stream.**
20	**Lynbrook.**
21	**Rockville Center.**
25	**Freeport.**
26	**Merrick.**
28	**Bellmore.**
31	**Massapequa.**
34	**Amityville.**
39	**Babylon.**
44	**Bayshore.**
46	**Islip.**
53	**Sayville.**
58	**Patchogue.**
65	**Brookhaven.**
71	**Moriches.**
77	**Eastport.**
82	**Westhampton.**
85	**Quogue.**
91	**Good Ground.**
99	**Southampton.**
106	**Bridgehampton.**
111	**Sag Harbor**—cross two ferries to
118	**Shelter Island** and
119	**Greenport**—where connections are made by boat to **New London** and **Eastern Point,** where is located the "Griswold Hotel."

THE GRISWOLD

Eastern Point, New London, Connecticut

Is located directly on Long Island Sound and enjoys an especially cool and invigorating climate. This is the summer playground of America. The Yale-Harvard boat races are held here. It is a famous rendezvous for yachts. Golfing, tennis and horseback riding are in vogue. The motor roads are exceptional, and the hotel conducts a modern fireproof garage. An à la carte grill is especially favored by motor tourists.

THE BELLEVIEW

Belleair Heights, Florida

Offers an exceptional stopping place for the winter months. Quiet, select and healthful. Golfing, tennis, boating, riding and bathing are some of the outdoor sports. Beautiful motor roads radiate in every direction.

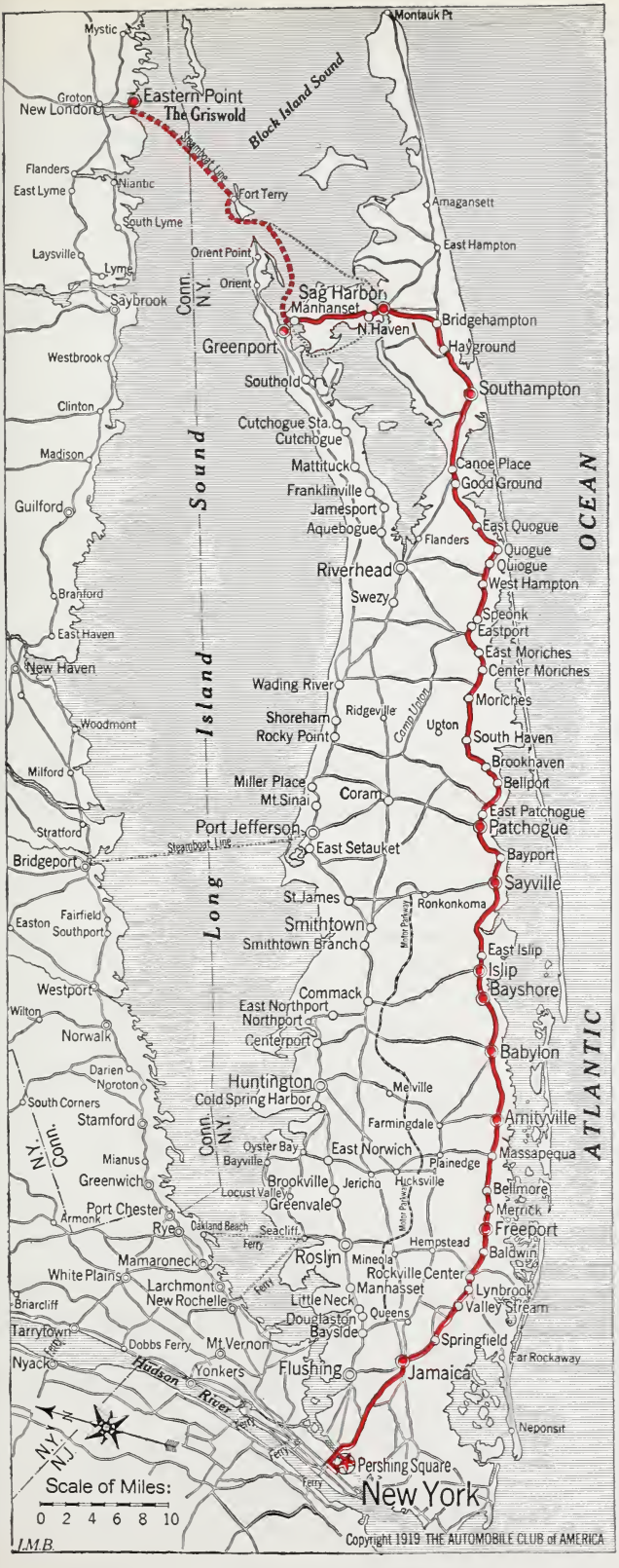
Montauk Pt
Mystic
Groton
New London
Eastern Point
The Griswold
Block Island Sound
Steamboat Line
Flanders
Niantic
East Lyme
Fort Terry
Amagansett
South Lyme
East Hampton
Laysville
Orient Point
Lyme
Orient
Conn.
N.Y.
Saybrook
Sag Harbor
Mannanset
N.Haven
Bridgehampton
Greenport
Hayground
Westbrook
Southold
Southampton
Clinton
Cutchogue Sta.
Cutchogue
Madison
Mattituck
Canoe Place
Good Ground
Franklinville
Guilford
Jamesport
East Quogue
Aquebogue
Flanders
Quogue
Riverhead
Quiogue
West Hampton
Branford
Swezy
Speonk
East Haven
Eastport
New Haven
East Moriches
Center Moriches
Wading River
Moriches
Ridgeville
Woodmont
Shoreham
Comp. Union
Ugton
Rocky Point
South Haven
Brookhaven
Milford
Miller Place
Belport
Mt.Sinai
Coram
East Patchogue
Stratford
Port Jefferson
Patchogue
Steamboat Line
East Setauket
Bridgeport
Bayport
Sayville
St.James
Ronkonkoma
Fairfield
Easton
Southport
Smithtown
Smithtown Branch
Motor Parkway
East Islip
Islip
Westport
Bayshore
Commack
Wilton
East Northport
Northport
Norwalk
Centerport
Babylon
Darien
Noroton
Huntington
Melville
South Corners
Cold Spring Harbor
Stamford
Farmingdale
Amityville
Conn.
N.Y.
Oyster Bay
East Norwich
Massapequa
Mianus
Bayville
Plainedge
Greenwich
Brookville
Jericho
Hicksville
Bellmore
Locust Valley
Port Chester
Greenvale
Merrick
Armonk
Rye
Oakland Beach
Seaville
Ferry
Freeport
Hempstead
Baldwin
Mamaroneck
Roslyn
Mineola
White Plains
Rockville Center
Larchmont
Manhasset
Lynbrook
New Rochelle
Ferry
Little Neck
Briarcliff
Douglaston
Queens
Valley Stream
Tarrytown
Bayside
Dobbs Ferry
Springfield
Mt Vernon
Far Rockaway
Nyack
Yonkers
Flushing
Jamaica
Hudson River
Ferry
Neponsit
Pershing Square
Ferry
New York
Scale of Miles:
0 2 4 6 8 10
I.M.B.
Copyright 1919 THE AUTOMOBILE CLUB of AMERICA
Long Island Sound
ATLANTIC OCEAN

TRIP NUMBER SEVENTEEN

New York to Greenport, L. I., via the North Shore

From Pershing Square cross the Queensborough Bridge and follow Jackson Avenue to **Flushing,** then out the North Hempstead Turnpike through:

Miles

13 **Bayside.**
17 **Manhasset.**
20 **Roslyn.**
24 **Brookville.**
27 **East Norwich.**
31 **Cold Spring Harbor.**
34 **Huntington.**
37 **Centerport.**
39 **Northport.**
45 **Commack.**
50 **Smithtown.**
56 **Stony Brook.**
62 **Port Jefferson.**
72 **Shoreham.**
75 **Wading River.**
86 **Riverhead.**
92 **Jamesport.**
96 **Mattituck.**
103 **Southhold.**
109 **Greenport.** From **Greenport** connection is made by boat to **New London** and **Eastern Point,** where is located the "Griswold Hotel."

THE CASCADES
19th Floor, The Biltmore, New York
Where society foregathers. M. Maurice and Florence Walton have charge of the dancing.

Mystic
Montauk Pt
Groton
New London
Eastern Point
The Griswold
Block Island Sound
Steamboat Line
Flanders
East Lyme
Niantic
Fort Terry
Amagansett
South Lyme
Laysville
Lyme
Orient Point
East Hampton
Orient
Saybrook
Conn.
N.Y.
Sag Harbor
Manhanset
N. Haven
Bridgehampton
Greenport
Hayground
Westbrook
Southold
Southampton
Clinton
Cutchogue Sta.
Cutchogue
Madison
Mattituck
Canoe Place
Good Ground
Guilford
Franklinville
Jamesport
Aquebogue
Flanders
East Quogue
Quogue
Quiogue
Riverhead
West Hampton
Branford
Swezy
Speonk
East Haven
Eastport
New Haven
East Moriches
Allingtown
Center Moriches
Wading River
Moriches
Woodmont
Shoreham
Ridgeville
Comm. Union
Upton
Rocky Point
South Haven
Brookhaven
Milford
Bellport
Miller Place
Mt. Sinai
Coram
East Patchogue
Stratford
Port Jefferson
Patchogue
Steamboat Line
Bridgeport
East Setauket
Bayport
Sayville
St. James
Ronkonkoma
Fairfield
Easton
Southport
Smithtown
Smithtown Branch
East Islip
Islip
Westport
Commack
Bayshore
Wilton
East Northport
Northport
Norwalk
Centerport
Babylon
Darien
Noroton
Huntington
Melville
South Corners
Cold Spring Harbor
Stamford
Farmingdale
Amityville
Conn.
N.Y.
Oyster Bay
East Norwich
Massapequa
Mianus
Bayville
Plainedge
Greenwich
Brookville
Jericho
Hicksville
Locust Valley
Bellmore
Port Chester
Greenvale
Merrick
Armonk
Rye
Oakland Beach
Seaclift
Ferry
Freeport
Hempstead
Roslyn
Baldwin
Mamaroneck
Mineola
White Plains
Rockville Center
Larchmont
Manhasset
Lynbrook
Briarcliff
New Rochelle
Ferry
Little Neck
Valley Stream
Tarrytown
Douglaston
Queens
Bayside
Dobbs Ferry
Mt. Vernon
Springfield
Nyack
Ferry
Hudson
Yonkers
Flushing
Far Rockaway
Jamaica
River
Ferry
Neponsit
N.Y.
N.J.
Ferry
Pershing Square
Ferry
New York
Scale of Miles:
0 2 4 6 8 10
Long Island Sound
OCEAN
ATLANTIC
I.M.B.
Copyright 1919 THE AUTOMOBILE CLUB of AMERICA

The Hotel Garage

At 323-333 East 44th Street, New York

JOHN McE. BOWMAN, President

Built and operated in the interest of the Biltmore, Commodore, Belmont, Manhattan, Murray Hill and Ansonia Hotels; includes every mechanical and scientific device for the safety and easy handling of cars. Ramps of easy grade for both up and down traffic allow the driving of cars to any floor without danger of accident. No elevators to wait for. Each car is driven to its own station without delay.

A RENTAL SERVICE

is conducted in connection with the garage, and experienced chauffeurs familiar with New York and vicinity are available at all times.

An automobile is operated, without charge, for the convenience of patrons of the hotels and garage, and will call upon request. Telephone Murray Hill 6031. Patrons may have their garage bills charged to their hotel accounts if desired.

Descriptive garage booklet sent upon request.

Cars Ascending Ramp

The Great Ballroom

The Commodore

AT PERSHING SQUARE

Offers unusual facilities for banquets and social functions. The great ballroom, largest in any hotel in the world, will accommodate three thousand people at a concert, and fifteen hundred can be seated at a banquet. A party of over three thousand diners have been served at one time on the ballroom floor without inconvenience or delay. A special banquet kitchen on this floor tends to perfect service.

A private entrance on Depew Place gives access to the social apartments without passing through the public rooms of the hotel, and an automobile elevator allows of direct entrance to the ballrooms from one's car.

Large or small parties are assured of the same careful attention.

The Tea Room



The Griswold

Eastern Point, New London, Connecticut

FINEST SEASIDE RESORT IN AMERICA

Halfway between New York and Boston, on Long Island Sound, with matchless motor roads radiating in every direction, and all conveniences usual in the best city hotels, it offers an ideal summer home.

Dancing every afternoon and evening. A la carte grill, golfing, tennis, riding, yachting, bathing, broker's office with direct wire, and modern garage. Commissary supplied from the famous Branford Farm.

OPEN JUNE TO OCTOBER

JOHN McE. BOWMAN, President
EARLE E. CARLEY, Vice-President

The Belleview

Belleair Heights, Florida

THE GOLFER'S SOUTHERN PARADISE

Situated on the high Gulf Coast of Florida, with a natural turf and two of the best eighteen-hole golf courses in America. Direct train service from New York and Chicago without change. Excellent motor roads, tennis, riding, boating, bathing and all outdoor sports.

Unsurpassed cuisine, and a pure water supply spouting up from the bed of the Gulf.

OPEN JANUARY TO APRIL

JOHN McE. BOWMAN, President.
EARLE E. CARLEY, Vice-President.

AVERY CLASSICS

Malcolm & Hayes
designers and printers
New York



Pershing Square Hotels and the Garage, Showing Accessibility for Car Owners.
From the Left—New Murray Hill, Belmont, Manhattan, Biltmore and Commodore Hotels.
JOHN McE. BOWMAN, President.